

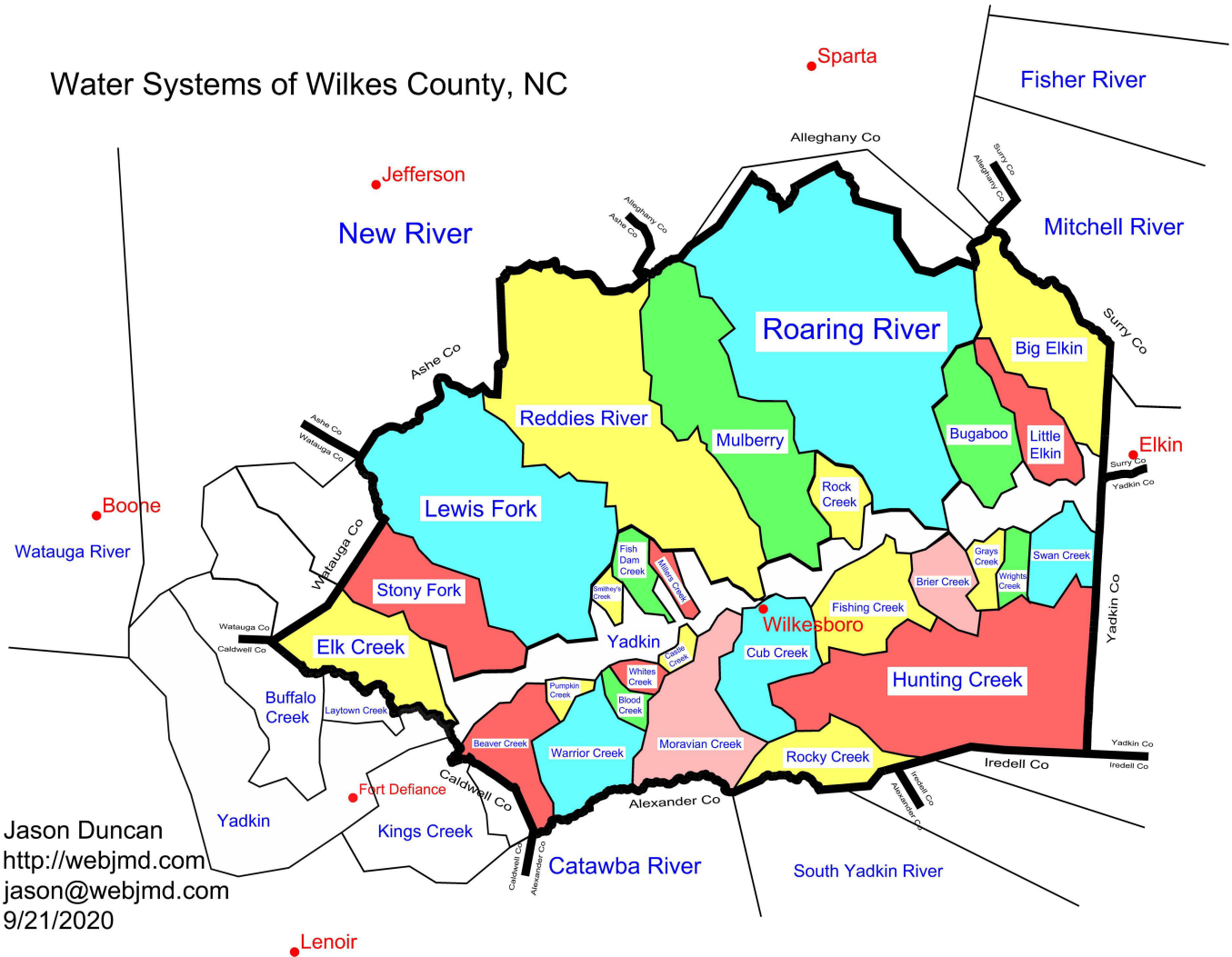
Wilkes Land Grant Summary

Grouped By River System and Sub System

7,976 Land Grants

708,896 acres among those grants. Today Wilkes Co covers 484,480 acres.

Water Systems of Wilkes County, NC



Jason Duncan
<http://webjmd.com>
jason@webjmd.com
 9/21/2020


In addition to today's boundaries, Wilkes County originally included what is now Alleghany and Ashe counties. It also included parts of Watauga, Caldwell, Alexander and Surry counties.


Sorted by river system: Catawba, New, South Yadkin, Unknown, Watauga, Yadkin.


Then one page for each sub-system: Roaring River, Hunting Creek, Lewis Fork, etc.


Catawba River	99 grants assigned	1% of the Wilkes grants are assigned to this river system
	6,302 acres among these grants	1% of the acreage among all Wilkes grants is assigned to this river system

Catawba River

 S of Wilkes Co	99 grants	1% of the Wilkes grants are assigned to this sub system
	6,302 acres among these grants	1% of the acreage among all Wilkes grants is assigned to this sub system
	0 acres in Wilkes Co today	


 *Modern Creeks:* Blair Fork, Davis Creek, Duck Creek, Ginger Creek, Grassy Creek, Holsclaw Creek, Lambert Fork, Lower Creek, Lower Little River, McRary Creek, Mill Pond Branch, Millers Creek, Mountain Run, Poplar Creek, White Creek, Zacks Fork Creek

 *Old Creeks:* Jones Branch, Tumbling Fork

 *Landmarks:*

New River	734 grants assigned	9% of the Wilkes grants are assigned to this river system
	113,567 acres among these grants	16% of the acreage among all Wilkes grants is assigned to this river system

New River

 N and W of Wilkes Co	734 grants	9% of the Wilkes grants are assigned to this sub system
	113,567 acres among these grants	16% of the acreage among all Wilkes grants is assigned to this sub system
	0 acres in Wilkes Co today	



Modern Creeks:

Bear Creek, Beaver Branch, Beaver Creek, Big Horse Creek, Big Laurel Creek, Bledsoe Creek, Brush Creek, Buffalo Creek, Cheek Branch, Crab Creek, Cranberry Creek, Deep Gap Creek, Dog Branch, Elk Creek, Evans Branch, Glade Creek, Glady Fork, Grassy Creek, Greer Branch, Helton Creek, Howard Creek, Jewel Creek, Laurel Fork, Little Buffalo Creek, Little Helton Creek, Little Horse Creek, Little Naked Creek, Little Pine Creek, Little River, Long Branch, Long Shoal Creek, Maple Branch, Meadow Fork, Meet Camp Creek, Mill Creek, Naked Creek, No Head Branch, Obids Creek, Old Fields Creek, Peach Bottom Mountain, Peak Creek, Pine Swamp, Pine Swamp Creek, Piney Branch, Piney Creek, Piney Fork, Potato Creek, Prathers Creek, Reeves Branch, Roan Creek, Rock Creek, Silas Creek, South Fork Horse Creek, Stagg Creek, Three Top Creek, Vile Creek, Waterfalls Creek, Wilsons Creek, Wolf Branch



Old Creeks:


Bellows Tree Branch, Big Hilton Creek, Canoe Branch, Crab Fork, Crowders Branch, Fighting Creek, Horse Creek, Little Hilton Creek, Nathans Creek, Pine Creek, Pounding Mill Branch, Walnut Branch





Landmarks: Buck Mountain, Grassy Gap, Rich Mountain


South Yadkin	564 grants assigned	7% of the Wilkes grants are assigned to this river system
	53,418 acres among these grants	8% of the acreage among all Wilkes grants is assigned to this river system

Hunting Creek

 S of Yadkin, SE Wilkes, along Hwy115	503 grants	6% of the Wilkes grants are assigned to this sub system
	48,567 acres among these grants	7% of the acreage among all Wilkes grants is assigned to this sub system
	47,598 acres in Wilkes Co today	


 *Modern Creeks:* Bear Branch, Brushy Creek, Bussels Creek, Dugger Creek, Little Hunting Creek, Osborn Creek, Pasture Bottom Creek, Sam Branch


 *Old Creeks:* Ballards Mill Creek, Browns Mill Creek, Camp Branch, Carley Creek, Cowles Creek, Grassy Branch, Greers Branch, Lewis Branch, Long Branch, Meadow Branch, Middle Fork Hunting Creek, Miery Branch, Pipe Camp Branch, Raglins Creek, Reedy Branch, Reedy Glade Branch, Rolling Creek, Sales Creek, Tumbling Fork


 *Landmarks:* Flat Top Mountain, Mill Stone Mountain, Scraggy Mountain, Southers Mountain


South Yadkin	564 grants assigned	7% of the Wilkes grants are assigned to this river system
	53,418 acres among these grants	8% of the acreage among all Wilkes grants is assigned to this river system

Rocky Creek

 N of South Yadkin, S of Moravian Falls into Iredell	61 grants	1% of the Wilkes grants are assigned to this sub system
	4,851 acres among these grants	1% of the acreage among all Wilkes grants is assigned to this sub system
	9,303 acres in Wilkes Co today	


 *Modern Creeks:* Dishmon Creek

 *Old Creeks:* Cranes Creek, Grassy Branch, Little Rocky Creek

 *Landmarks:* Turkey Mountain


Unknown	98 grants assigned	1% of the Wilkes grants are assigned to this river system
	7,286 acres among these grants	1% of the acreage among all Wilkes grants is assigned to this river system

Elk Creek (unknown)

 Unidentified Elk creek, river, or branch	12 grants	0% of the Wilkes grants are assigned to this sub system
	1,712 acres among these grants	0% of the acreage among all Wilkes grants is assigned to this sub system
	0 acres in Wilkes Co today	


 *Modern Creeks:*

 *Old Creeks:*

 *Landmarks:*


Unknown	98 grants assigned	1% of the Wilkes grants are assigned to this river system
	7,286 acres among these grants	1% of the acreage among all Wilkes grants is assigned to this river system

Unknown

 Not yet determined	86 grants	1% of the Wilkes grants are assigned to this sub system
	5,574 acres among these grants	1% of the acreage among all Wilkes grants is assigned to this sub system
	0 acres in Wilkes Co today	

 *Modern Creeks:*

 *Old Creeks:*

 *Landmarks:*

Watauga River

82 grants assigned

1% of the Wilkes grants are assigned to this river system

9,311 acres among these grants

1% of the acreage among all Wilkes grants is assigned to this river system

Watauga River



W of Boone, N of Caldwell Co

82 grants

1% of the Wilkes grants are assigned to this sub system

9,311 acres among these grants

1% of the acreage among all Wilkes grants is assigned to this sub system

0 acres in Wilkes Co today



Modern Creeks:

Beaverdam Creek, Bee Tree Creek, Blevins Creek, Brushy Fork, Cannon Branch, Clark Creek, Clingman Mine Branch, Cooper Branch, Cove Creek, Cranberry Creek, Elk River, Ellison Branch, Green Branch, Hanging Rock Creek, Kirby Branch, Lance Creek, Laurel Creek, Laurel Fork, Linville Creek, Phillips Branch, Poga Creek, Rush Branch, Sawyer Creek, Sharp Creek, Sims Creek, Stone Mountain Branch, Sugar Creek, Vanderpool Creek



Old Creeks:


Davis Creek, Davison's Creek, Rock House Branch




Landmarks:

Yadkin	6,399 grants assigned	80% of the Wilkes grants are assigned to this river system
	519,012 acres among these grants	73% of the acreage among all Wilkes grants is assigned to this river system

Beaver Creek

 S of Yadkin, SW corner of Wilkes, along Long Fork Rd	186 grants	2% of the Wilkes grants are assigned to this sub system
	14,976 acres among these grants	2% of the acreage among all Wilkes grants is assigned to this sub system
	9,519 acres in Wilkes Co today	


 *Modern Creeks:*


 *Old Creeks:* Allisons Branch, Andrews Creek, Bear Creek, Bee Branch, Bunker Hill Ridge, Flat Branch, Germans Branch, Gum Branch, Haw Branch, Headleys Branch, Long Creek, Parkers Creek, Triplett's Mill Branch


 *Landmarks:* Greasy Mountain, Hickory Knob


Yadkin	6,399 grants assigned	80% of the Wilkes grants are assigned to this river system
	519,012 acres among these grants	73% of the acreage among all Wilkes grants is assigned to this river system

Big Elkin Creek

 N of Yadkin, E edge of Wilkes	254 grants	3% of the Wilkes grants are assigned to this sub system
	22,218 acres among these grants	3% of the acreage among all Wilkes grants is assigned to this sub system
	20,358 acres in Wilkes Co today	


 *Modern Creeks:* Grassy Creek, Grassy Fork, Long Branch

 *Old Creeks:* Bee Branch, Briery Branch, Cain Branch, Cole Pit Branch, Cow Branch, Cowen Branch, Crooked Branch, Flat Branch, Glade Branch, Headdies Branch, Naked Hollow Creek, Pheasant Branch, Pole Bridge Branch, Raccoon Branch, Roaring Branch, Simmons Branch, Timber Branch, White Oak Creek

 *Landmarks:* Wells Knob


Yadkin	6,399 grants assigned	80% of the Wilkes grants are assigned to this river system
	519,012 acres among these grants	73% of the acreage among all Wilkes grants is assigned to this river system

Blood Creek

 S of Yadkin, into W end of Kerr Scott	3 grants	0% of the Wilkes grants are assigned to this sub system
	79 acres among these grants	0% of the acreage among all Wilkes grants is assigned to this sub system
	2,105 acres in Wilkes Co today	


 *Modern Creeks:*

 *Old Creeks:*


 *Landmarks:* Berry Mountain


Yadkin	6,399 grants assigned	80% of the Wilkes grants are assigned to this river system
	519,012 acres among these grants	73% of the acreage among all Wilkes grants is assigned to this river system

Brier Creek

 S of Yadkin, S of Roaring River, Red White and Blue Rd	53 grants	1% of the Wilkes grants are assigned to this sub system
	6,001 acres among these grants	1% of the acreage among all Wilkes grants is assigned to this sub system
	6,176 acres in Wilkes Co today	


 Modern Creeks:


 Old Creeks: Long Branch

 Landmarks: Wetstone Hill

Yadkin	6,399 grants assigned	80% of the Wilkes grants are assigned to this river system
	519,012 acres among these grants	73% of the acreage among all Wilkes grants is assigned to this river system

Buffalo Creek (Yadkin)

 N of Yadkin, N Caldwell Co	77 grants	1% of the Wilkes grants are assigned to this sub system
	4,686 acres among these grants	1% of the acreage among all Wilkes grants is assigned to this sub system
	0 acres in Wilkes Co today	


 *Modern Creeks:* Cling Branch, Cove Branch, Elk Branch, Field Branch, Flat Branch, Green Rock Branch, Hickory Flat Branch, Hillside Branch, Hog Camp Branch, Horton Branch, Jesse Fork, Joes Creek, Licking Branch, Long Branch, Long Ridge Branch, Lowder Mill Branch, McCloud Branch, Pound Mill Branch, Rockhouse Creek, Sarrett Branch, Spanish Oak Branch, Stone Mountain Branch, Tonys Branch, Triplett Creek, Winters Branch, Wolfden Branch


 *Old Creeks:* Cold Branch, Hearts Head Branch, Lick Log Branch, Old Field Creek, Poplar Cove Branch


 *Landmarks:* Big Forked Poplar Cove, Sampson Mountain


Yadkin	6,399 grants assigned	80% of the Wilkes grants are assigned to this river system
	519,012 acres among these grants	73% of the acreage among all Wilkes grants is assigned to this river system

Bugaboo Creek

 N of Yadkin, E Wilkes, Ronda, Austin	123 grants	2% of the Wilkes grants are assigned to this sub system
	11,492 acres among these grants	2% of the acreage among all Wilkes grants is assigned to this sub system
	11,435 acres in Wilkes Co today	


 *Modern Creeks:* Big Bugaboo Creek, Little Bugaboo Creek

 *Old Creeks:* Big Branch, Black Branch, Bunker Branch, Caty's Branch, Hunts Branch, Little Creek, Maple Branch, Ore Bank Branch, Persimmon Tree Branch, Rabbit Branch, Tompkins Branch

 *Landmarks:*


Yadkin	6,399 grants assigned	80% of the Wilkes grants are assigned to this river system
	519,012 acres among these grants	73% of the acreage among all Wilkes grants is assigned to this river system

Castle Creek

 S of Yadkin, just E of Kerr Scott, along Germantown Rd	10 grants	0% of the Wilkes grants are assigned to this sub system
	938 acres among these grants	0% of the acreage among all Wilkes grants is assigned to this sub system
	1,330 acres in Wilkes Co today	


 *Modern Creeks:*


 *Old Creeks:*


 *Landmarks:*


Yadkin	6,399 grants assigned	80% of the Wilkes grants are assigned to this river system
	519,012 acres among these grants	73% of the acreage among all Wilkes grants is assigned to this river system

Cub Creek

 S of Yadkin, S of Wilkesboro	120 grants	2% of the Wilkes grants are assigned to this sub system
	12,187 acres among these grants	2% of the acreage among all Wilkes grants is assigned to this sub system
	12,559 acres in Wilkes Co today	


 *Modern Creeks:* Little Cub Creek

 *Old Creeks:* Ike's Fork

 *Landmarks:*

Yadkin	6,399 grants assigned	80% of the Wilkes grants are assigned to this river system
	519,012 acres among these grants	73% of the acreage among all Wilkes grants is assigned to this river system

Elk Creek (Yadkin)

 N of Yadkin, W end of Wilkes, W of Ferguson at SR1162	344 grants	4% of the Wilkes grants are assigned to this sub system
	27,215 acres among these grants	4% of the acreage among all Wilkes grants is assigned to this sub system
	14,680 acres in Wilkes Co today	



Modern Creeks: Bee Branch, Boone Camp Branch, Camp Branch, Clear Branch, Cook Branch, Dugger Creek, Flat Branch, Laurel Creek, Little Dugger Creek, Motts Branch, North Fork Laurel Creek, Old House Branch, Pegs Branch, Pine Knob Branch, Pounding Mill Branch, Simmons Branch, South Fork Laurel Creek, Swift Ford Branch, Trout Creek, Turkeypen Branch




Old Creeks: Arnolds Branch, Bob's Branch, Boone's Branch, Chestnut Branch, Duggers Fork, Flag Branch, House Field Branch, Laurel Fork, Long Branch, Longfield Branch, Masters Branch, Meadow Branch, Northern Mill Creek, Red House Branch





Landmarks: Dugger Mountain


Yadkin	6,399 grants assigned	80% of the Wilkes grants are assigned to this river system
	519,012 acres among these grants	73% of the acreage among all Wilkes grants is assigned to this river system

Fish Dam Creek

 N of Yadkin, at Kerr Scott dam	45 grants	1% of the Wilkes grants are assigned to this sub system
	3,051 acres among these grants	0% of the acreage among all Wilkes grants is assigned to this sub system
	3,629 acres in Wilkes Co today	


 *Modern Creeks:* Meadow Branch


 *Old Creeks:* Larkins Branch


 *Landmarks:*


Yadkin	6,399 grants assigned	80% of the Wilkes grants are assigned to this river system
	519,012 acres among these grants	73% of the acreage among all Wilkes grants is assigned to this river system

Fisher River

 N of Yadkin, NE corner of Alleghany, Low Gap	9 grants	0% of the Wilkes grants are assigned to this sub system
	2,428 acres among these grants	0% of the acreage among all Wilkes grants is assigned to this sub system
	0 acres in Wilkes Co today	


 *Modern Creeks:* Gully Creek, Ramey Creek, Roaring Fork, Williams Creek

 *Old Creeks:* John Creek, Roaring Gap Creek, Wooten Branch

 *Landmarks:*


Yadkin	6,399 grants assigned	80% of the Wilkes grants are assigned to this river system
	519,012 acres among these grants	73% of the acreage among all Wilkes grants is assigned to this river system

Fishing Creek

 S of Yadkin, E of Wilkesboro, N of Hwy421	127 grants	2% of the Wilkes grants are assigned to this sub system
	13,381 acres among these grants	2% of the acreage among all Wilkes grants is assigned to this sub system
	11,657 acres in Wilkes Co today	


 *Modern Creeks:*

 *Old Creeks:* Long Branch, Mare Branch, Sams Branch, Smiths Branch


 *Landmarks:*


Yadkin	6,399 grants assigned	80% of the Wilkes grants are assigned to this river system
	519,012 acres among these grants	73% of the acreage among all Wilkes grants is assigned to this river system

Grays Creek

 S of Yadkin, at Roundabout	11 grants	0% of the Wilkes grants are assigned to this sub system
	1,920 acres among these grants	0% of the acreage among all Wilkes grants is assigned to this sub system
	2,816 acres in Wilkes Co today	


 *Modern Creeks:*


 *Old Creeks:* Roundabout Creek


 *Landmarks:*


Yadkin	6,399 grants assigned	80% of the Wilkes grants are assigned to this river system
	519,012 acres among these grants	73% of the acreage among all Wilkes grants is assigned to this river system

Kings Creek

 S of Yadkin, NE Caldwell Co	118 grants	1% of the Wilkes grants are assigned to this sub system
	11,385 acres among these grants	2% of the acreage among all Wilkes grants is assigned to this sub system
	0 acres in Wilkes Co today	


 *Modern Creeks:* Blue Creek, Little Kings Creek

 *Old Creeks:* Baileys Fork, Falling Branch, Fort Branch, Lick Creek, Masheen Branch, Padgets Branch, Reedy Fork, Rocky Branch, Turkey Branch

 *Landmarks:*


Yadkin	6,399 grants assigned	80% of the Wilkes grants are assigned to this river system
	519,012 acres among these grants	73% of the acreage among all Wilkes grants is assigned to this river system

Laytown Creek

 N of Yadkin, NE Caldwell Co, E of Buffalo Creek	15 grants	0% of the Wilkes grants are assigned to this sub system
	1,360 acres among these grants	0% of the acreage among all Wilkes grants is assigned to this sub system
	0 acres in Wilkes Co today	



 Modern Creeks:



 Old Creeks: Dula's Mill Creek, Linville Mill Creek



 Landmarks:


Yadkin	6,399 grants assigned	80% of the Wilkes grants are assigned to this river system
	519,012 acres among these grants	73% of the acreage among all Wilkes grants is assigned to this river system

Lewis Fork

 N of Yadkin, W end of Kerr Scott	737 grants	9% of the Wilkes grants are assigned to this sub system
	53,736 acres among these grants	8% of the acreage among all Wilkes grants is assigned to this sub system
	50,503 acres in Wilkes Co today	


 *Modern Creeks:* Coal Creek, Huffman Branch, Jones Creek, Little Fork, Little Fork Creek, Naked Creek, Purlear Creek, Twomile Branch

 *Old Creeks:* Bells Creek, Cacys Branch, Cass Branch, Cranes Branch, Dawsons Branch, Dogwood Branch, Dry Pond Branch, Fairchild Branch, Fall Creek, Fire Scald Branch, Flat Creek, Flat Rock Branch, Fox Branch, Harmons Branch, Henson Branch, Jackson Branch, Lipps Mill Creek, Long Branch, McNeil Branch, Meadow Branch, Mitchell Branch, Range Branch, Reeds Branch, Reedy Branch, Reids Branch, Rocky Branch, School House Branch, Service Branch, Still House Branch, Triplets Camp Branch, Tumbling Branch, Willis Branch, Yates Branch


 *Landmarks:* Buck Mountain, Jesse Mountain, Judd Mountain, Murphy Cabin Branch, Rocky Knob Ridge, Sharpers Mountain, Wolf Knob, Yates Mountain, Yellow Hill


Yadkin	6,399 grants assigned	80% of the Wilkes grants are assigned to this river system
	519,012 acres among these grants	73% of the acreage among all Wilkes grants is assigned to this river system

Little Elkin Creek

 N of Yadkin, W of Pleasant Hill	79 grants	1% of the Wilkes grants are assigned to this sub system
	9,170 acres among these grants	1% of the acreage among all Wilkes grants is assigned to this sub system
	8,068 acres in Wilkes Co today	


 *Modern Creeks:*

 *Old Creeks:* Cat Tail Marsh, Horse Creek, Lick Branch, Pink Branch, Rocky Branch, Simon Carter Branch, Sink Hole Branch

 *Landmarks:*


Yadkin	6,399 grants assigned	80% of the Wilkes grants are assigned to this river system
	519,012 acres among these grants	73% of the acreage among all Wilkes grants is assigned to this river system

Millers Creek

 N of Yadkin, E of Kerr Scott	23 grants	0% of the Wilkes grants are assigned to this sub system
	1,625 acres among these grants	0% of the acreage among all Wilkes grants is assigned to this sub system
	1,949 acres in Wilkes Co today	


 *Modern
Creeks:*

 *Old
Creeks:*


 *Landmarks:*


Yadkin	6,399 grants assigned	80% of the Wilkes grants are assigned to this river system
	519,012 acres among these grants	73% of the acreage among all Wilkes grants is assigned to this river system

Mitchell River

 NE of Wilkes, E side of Hwy21	47 grants	1% of the Wilkes grants are assigned to this sub system
	7,241 acres among these grants	1% of the acreage among all Wilkes grants is assigned to this sub system
	0 acres in Wilkes Co today	


 *Modern Creeks:* Butler Creek, Chadric Creek, Christian Creek, Flat Branch, Long Creek, Mill Creek, Potters Creek, Saddle Mountain Creek, Stewart Fork, Thompsons Branch, Wood Branch

 *Old Creeks:* Ambrose Branch, Big Branch, Brushy Fork, Little Reedy Fork, Meadow Branch


 *Landmarks:*


Yadkin	6,399 grants assigned	80% of the Wilkes grants are assigned to this river system
	519,012 acres among these grants	73% of the acreage among all Wilkes grants is assigned to this river system

Moravian Creek

 S of Yadkin, Wilkesboro at Hwy421	198 grants	2% of the Wilkes grants are assigned to this sub system
	19,820 acres among these grants	3% of the acreage among all Wilkes grants is assigned to this sub system
	16,074 acres in Wilkes Co today	


 *Modern Creeks:*


 *Old Creeks:* Calebs Branch, Falling Fork, Gerrots Fork, Mill Fork


 *Landmarks:*

Yadkin	6,399 grants assigned	80% of the Wilkes grants are assigned to this river system
	519,012 acres among these grants	73% of the acreage among all Wilkes grants is assigned to this river system

Mulberry Creek

 N of Yadkin, N and W of the airport	447 grants	6% of the Wilkes grants are assigned to this sub system
	31,098 acres among these grants	4% of the acreage among all Wilkes grants is assigned to this sub system
	32,321 acres in Wilkes Co today	


 *Modern Creeks:* Bee Tree Branch, Church Branch, Dungeon Creek, Halls Creek, Hay Meadow Creek, Joshua Creek, Pine Mountain Branch, Wooten Creek

 *Old Creeks:* Brier Branch, Browns Creek, Cain Break, Canoe Branch, Carters Branch, Chinquapin Branch, Darnell's Branch, Double Branch, Falling Branch, Franky Branch, Hawkins Branch, Long Branch, Mering Branch, Muddy Branch, Otter Slide Branch, Pine Creek, Pole Bridge Branch, Rocky Ford Branch, Sals Branch, Sebastian Branch, Still House Branch, Toliver's Branch

 *Landmarks:* Grandmother Mountain, Little Grandfather Mountain, Rich Mountain, Suttons Mountain


Yadkin	6,399 grants assigned	80% of the Wilkes grants are assigned to this river system
	519,012 acres among these grants	73% of the acreage among all Wilkes grants is assigned to this river system

Pumpkin Creek

 S of Yadkin, W end of Kerr Scott	1 grants	0% of the Wilkes grants are assigned to this sub system
	94 acres among these grants	0% of the acreage among all Wilkes grants is assigned to this sub system
	1,623 acres in Wilkes Co today	


 *Modern Creeks:*

 *Old Creeks:*

 *Landmarks:*

Yadkin	6,399 grants assigned	80% of the Wilkes grants are assigned to this river system
	519,012 acres among these grants	73% of the acreage among all Wilkes grants is assigned to this river system

Reddies River

 N of Yadkin, N. Wilkesboro up to Blue Ridge Parkway	923 grants	12% of the Wilkes grants are assigned to this sub system
	61,351 acres among these grants	9% of the acreage among all Wilkes grants is assigned to this sub system
	57,412 acres in Wilkes Co today	



Modern Creeks: Buckwheat Branch, Bumgarner Branch, Darnell Creek, Hoppers Branch, Kilby Branch, Lousy Creek, Mill Creek, Old Taylor Branch, Osborn Creek, Quarry Branch, Sandy Creek, Snider Branch, Tumbling Shoals Creek, Wingler Creek




Old Creeks: Adams Creek, Bear Pen Branch, Bellows Tree Branch, Berrys Branch, Big Branch, Browns Branch, Buck Branch, Caney Fork, Cold Branch, Dancy's Creek, Double Branches, Falling Rock Branch, Finleys Mill Creek, Flat Rock Branch, Fullers Creek, Gaddy's Creek, Horse Branch, Horseford Branch, Humphreys Branch, Jenkins Branch, Jones Branch, Laurel Fork, Little Cane Creek, Maiden Cane Creek, Maple Spring Branch, Meadow Branch, Nichols Branch, Old Mill Creek, Owens Branch, Parsons Creek, Ready Branch, Rich Knob Branch, Robins Branch, Rocky Branch, Rough Branch, Sartans Branch, Tan Trough Branch, Vannoy's Big Branch, Whetstone Branch, Wild Cat Branch, Yates Branch



Landmarks: Rattlesnake Mountain

Yadkin	6,399 grants assigned	80% of the Wilkes grants are assigned to this river system
	519,012 acres among these grants	73% of the acreage among all Wilkes grants is assigned to this river system

Roaring River

 N of Yadkin, town of Roaring River, Traphill, up to Blue Ridge Parkway	1,306 grants	16% of the Wilkes grants are assigned to this sub system
	93,419 acres among these grants	13% of the acreage among all Wilkes grants is assigned to this sub system
	80,792 acres in Wilkes Co today	



Modern Creeks: Bee Branch, Big Branch, Big Sandy Creek, Brooks Branch, Bullhead Creek, Camp Branch, Camp Creek, Cane Creek, Caudill Branch, Cheatwood Branch, Cook Branch, Cove Creek, Dehart Branch, Double Creek, Gambill Creek, Garden Creek, Handy Branch, Harris Creek, Holly Spring Branch, Horse Cove Branch, Little Sandy Creek, Long Branch, Lovelace Creek, Muddy Branch, Noel Branch, Noll's Branch, Pike Creek, Reedy Branch, Rich Mountain Creek, Richardson Branch, Round Mountain Branch, Sparks Creek, Stewart Creek, Stone Mountain Creek, Turkey Branch, Turkey Cove Branch, Twin Branch, Widows Creek, Wildcat Branch, Wolf Branch, York Creek




Old Creeks: Adams Shop Branch, Adinger Branch, Amburgy's Creek, Baltrips Branch, Clay Branch, Cunibrake Branch, Denny's Mill Creek, Ditch Creek, Dogwood Camp Branch, Garrison Creek, Gid Branch, Graves Creek, Hammons Branch, Haws Branch, Honey Branch, Machine Branch, Morgans Creek, Persimmon Branch, Poplar Branch, Rattlesnake Branch, Shumate Creek, Sloan Creek, Sorrell Branch, Tommahawk Branch, Walker Creek, Warwick Branch, West Camp Branch, Wheatley Creek, Winningham Creek




Landmarks: Round Mountain


Yadkin	6,399 grants assigned	80% of the Wilkes grants are assigned to this river system
	519,012 acres among these grants	73% of the acreage among all Wilkes grants is assigned to this river system

Rock Creek

 N of Yadkin, W of Roaring River, airport, Hays	86 grants	1% of the Wilkes grants are assigned to this sub system
	6,032 acres among these grants	1% of the acreage among all Wilkes grants is assigned to this sub system
	4,837 acres in Wilkes Co today	

 *Modern Creeks:*

 *Old Creeks:* Canoe Branch, Carters Branch, Wolf Pen Branch

 *Landmarks:*

Yadkin

6,399 grants assigned

80% of the Wilkes grants are assigned to this river system

519,012 acres among these grants

73% of the acreage among all Wilkes grants is assigned to this river system

Stony Fork



N of Yadkin, W of Kerr
Scott, N of Ferguson

358 grants

4% of the Wilkes grants are assigned to this sub system

28,379 acres among these grants

4% of the acreage among all Wilkes grants is assigned to this sub system

16,960 acres in Wilkes Co today



*Modern
Creeks:*

Flowers Branch, Gladys Fork, Laurel Branch, Meadow Branch, Mill Creek, Shell Creek, Wildcat Creek, Yates Creek



*Old
Creeks:*


Bear Branch, Camp Branch, Ellicks Branch, Haggets Branch, Joels Fork, Linville Branch, Long Branch, Masons Branch, Pounding Mill Branch, Reedy Branch, Rock House Branch, Triplett's Camp Branch




Landmarks: Chestnut Mountain


Yadkin	6,399 grants assigned	80% of the Wilkes grants are assigned to this river system
	519,012 acres among these grants	73% of the acreage among all Wilkes grants is assigned to this river system

Swan Creek

 S of Yadkin, E of Ronda	36 grants	0% of the Wilkes grants are assigned to this sub system
	6,495 acres among these grants	1% of the acreage among all Wilkes grants is assigned to this sub system
	6,888 acres in Wilkes Co today	


 *Modern Creeks:*


 *Old Creeks:* Bourlands Fork, Swan Pond


 *Landmarks:*


Yadkin	6,399 grants assigned	80% of the Wilkes grants are assigned to this river system
	519,012 acres among these grants	73% of the acreage among all Wilkes grants is assigned to this river system

Warrior Creek

 S of Yadkin, W end of Kerr Scott	197 grants	2% of the Wilkes grants are assigned to this sub system
	17,950 acres among these grants	3% of the acreage among all Wilkes grants is assigned to this sub system
	11,997 acres in Wilkes Co today	


 *Modern Creeks:* Big Warrior Creek, Little Warrior Creek

 *Old Creeks:* Bear Branch, Boonesfield Branch, Bridge Creek, Falling Branch, Fish Trap Branch, Polly Person Branch, Powder Mill Branch, Raths Branch, Timber Tree Branch

 *Landmarks:* Boone's Gap


Yadkin	6,399 grants assigned	80% of the Wilkes grants are assigned to this river system
	519,012 acres among these grants	73% of the acreage among all Wilkes grants is assigned to this river system

Whites Creek

 S of Yadkin, mid Kerr Scott	19 grants	0% of the Wilkes grants are assigned to this sub system
	1,873 acres among these grants	0% of the acreage among all Wilkes grants is assigned to this sub system
	1,853 acres in Wilkes Co today	


 *Modern Creeks:*

 *Old Creeks:*

 *Landmarks:*


Yadkin	6,399 grants assigned	80% of the Wilkes grants are assigned to this river system
	519,012 acres among these grants	73% of the acreage among all Wilkes grants is assigned to this river system

Wrights Creek

 S of Yadkin, S of Ronda, between Grays Creek and Swan Creek	7 grants	0% of the Wilkes grants are assigned to this sub system
	1,746 acres among these grants	0% of the acreage among all Wilkes grants is assigned to this sub system
	2,646 acres in Wilkes Co today	

 Modern Creeks:

 Old Creeks:

 Landmarks:

Yadkin


6,399 grants assigned

80% of the Wilkes grants are assigned to this river system

519,012 acres among these grants

73% of the acreage among all Wilkes grants is assigned to this river system

Yadkin River

 Primary river system in Wilkes	440 grants	6% of the Wilkes grants are assigned to this sub system
	45,666 acres among these grants	6% of the acreage among all Wilkes grants is assigned to this sub system
	36,162 acres in Wilkes Co today	



Modern Creeks:

Addies Branch, Barnett Branch, Beaver Creek, Big Elkin Creek, Blood Creek, Brier Creek, Buffalo Creek, Bugaboo Creek, Castle Creek, Church Branch, Coffey Branch, Cub Creek, Dennis Creek, Donahue Creek, Elk Creek, Fish Dam Creek, Fisher River, Fishing Creek, Flat Branch, Grays Creek, Hawkins Creek, Hughes Branch, Jackson Camp Creek, Kings Creek, Kirby Creek, Laytown Creek, Lewis Fork, Little Elkin Creek, Mill Creek, Millers Creek, Mine Branch, Mitchell River, Moravian Creek, Muddy Branch, Mulberry Creek, Ooten Creek, Orchard Branch, Pumpkin Creek, Red Rock Creek, Reddies River, Roaring River, Rock Creek, Smithey's Creek, Stony Fork, Strutton Creek, Swan Creek, Walnut Branch, Warrior Creek, Warrior Creek 2, Whites Creek, Wolfpen Creek, Wrights Creek



Old Creeks:

Bakers Branch, Barkers Branch, Fort Branch, Long Branch, Nathans Mill Creek, Parks Creek, Reedy Fork, Saw Mill Creek, Solomon's Branch, Suttles Branch, Tan Trough Branch



Landmarks: Stone Mountain, Tugman Mountain, Warrior Mountain